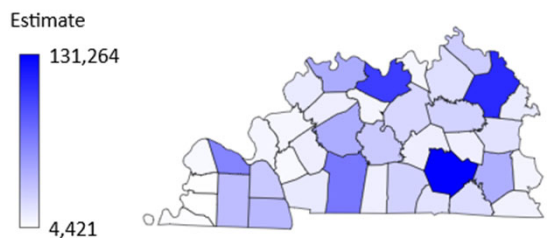
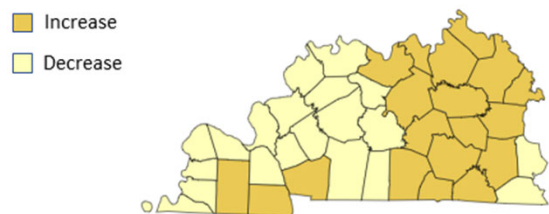


2018 Population Estimate



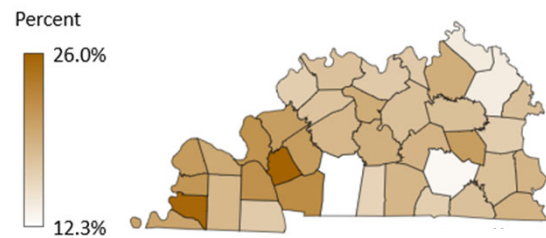
Powered by Bing © GeoNames  
2018 Population Estimate  
U.S. Census Bureau

Population Change  
2010 Census - 2018 Population Estimate



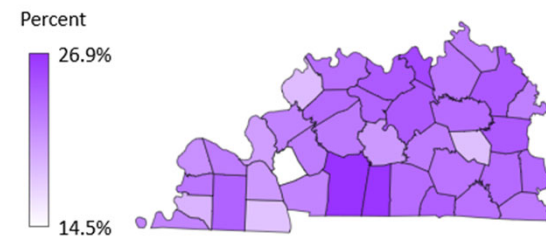
Powered by Bing © GeoNames  
U.S. Census Bureau

Percent Population 65 and over  
2018



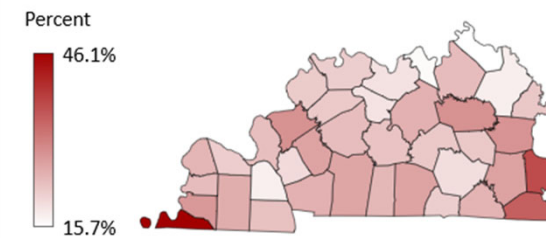
Powered by Bing © GeoNames  
2018 Population Estimate  
U.S. Census Bureau

Percent Population under 18  
2018



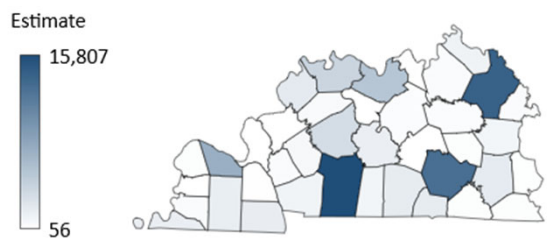
Powered by Bing © GeoNames  
2018 Population Estimate  
U.S. Census Bureau

Child Poverty Rate  
2018



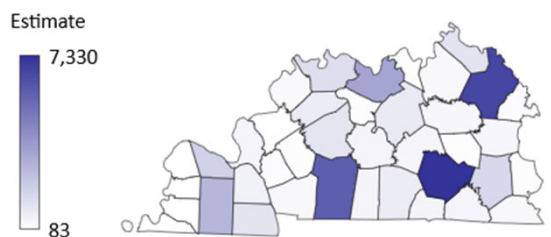
Powered by Bing © GeoNames  
Small Area Income and Poverty Estimates  
U.S. Census Bureau

Population Black or African American  
2018



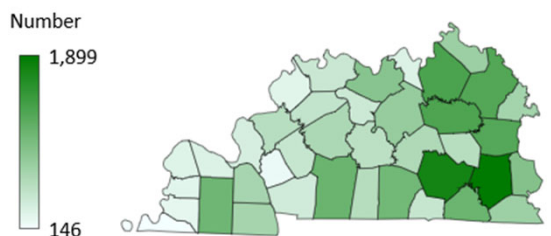
Powered by Bing © GeoNames  
2018 Population Estimate  
U.S. Census Bureau

Population Hispanic or Latino  
2018



Powered by Bing © GeoNames  
2018 Population Estimates  
U.S. Census Bureau

Number of Farms  
2017



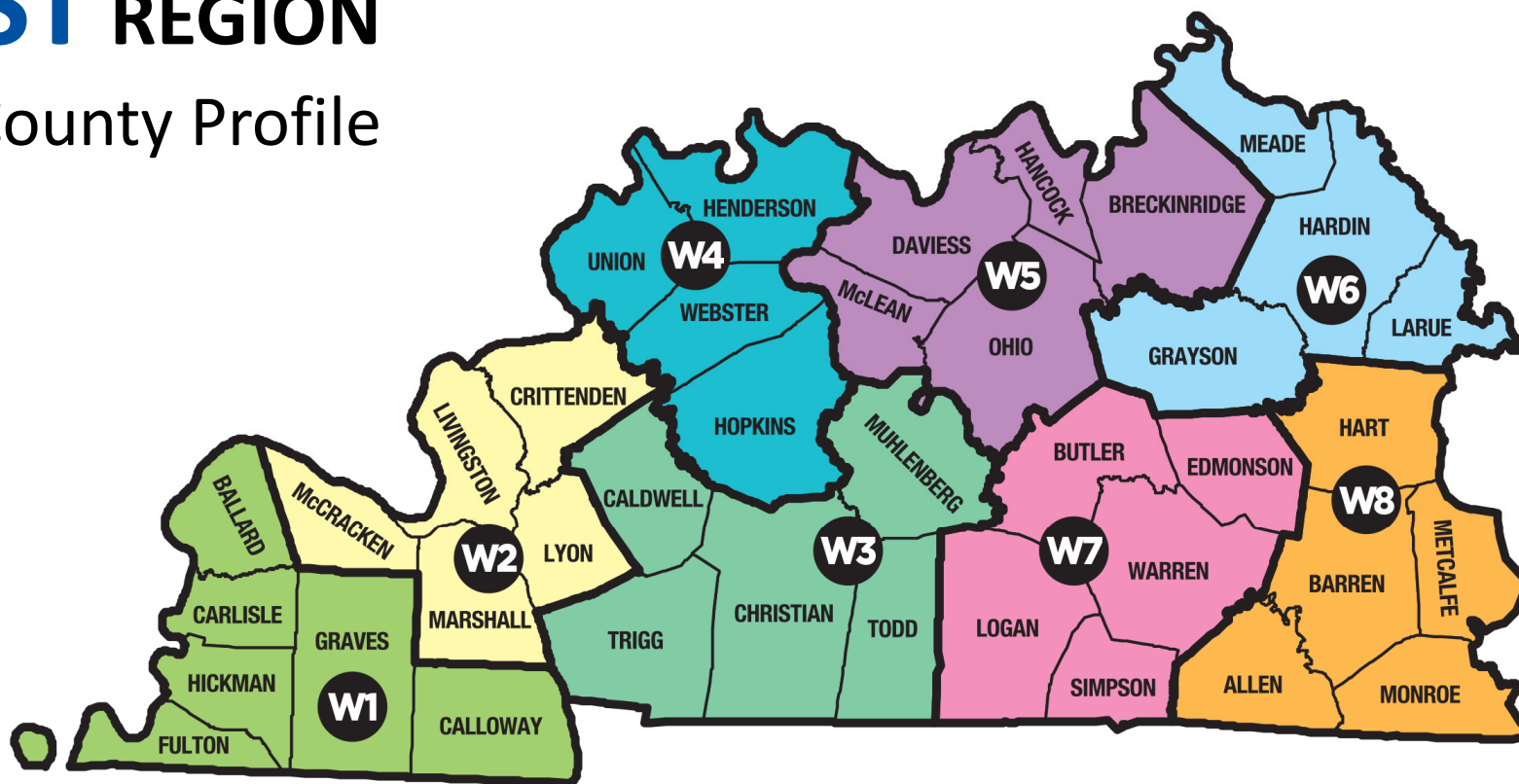
Powered by Bing © GeoNames  
2017 Census of Agriculture  
U.S. Department of Agriculture

Extension Administrative Regions and Areas

# WEST REGION 2019 County Profile

WEST

W1 & W2  
W3 & W4  
W5 & W6  
W7 & W8

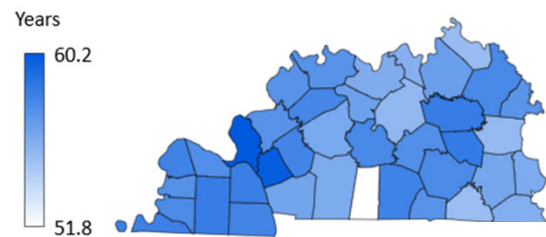


Percent Land in Farms  
2017



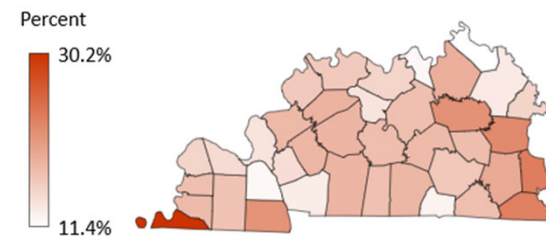
Powered by Bing © GeoNames  
2017 Census of Agriculture  
U.S. Department of Agriculture

Average Age Principal Producers  
2017



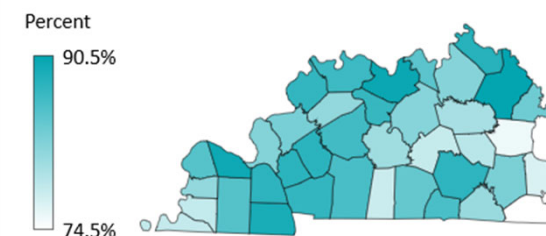
Powered by Bing © GeoNames  
2017 Census of Agriculture  
U.S. Department of Agriculture

Total Poverty Rate  
2018



Powered by Bing © GeoNames  
Small Area Income and Poverty Estimates  
U.S. Census Bureau

Percent High School or Higher  
2014-2018



Powered by Bing © GeoNames  
American Community Survey  
U.S. Census Bureau